



South Tarawa Communication Network Base Station





Overview

South Tarawa (: Tarawa Teinainano) is the capital and hub of the and home to more than half of Kiribati's population. The South Tarawa population centre consists of all the small islets from in the west to and Tanaea in the north-east, connected by the South Tarawa main road, with a population of 63,439 as of 2020 .

Where is South Tarawa now?

All of South Tarawa is now urbanised and is effectively one continuous settlement from the northeastern end of the island, Tanaea, to its southwestern end at Betio. Buota in North Tarawa is connected to the South Tarawa main road and is also growing rapidly.

How is water distributed in South Tarawa?

Water from the Bonriki and Buota reserves is distributed by a reticulated network to South Tarawa households. However, the poor condition of the network and the limited water supply mean that water can only be supplied to each village for around 2 hours every two days.

How did radio communication affect the Battle of Tarawa?

Poor radio communications were a significant factor in the Battle of Tarawa. It contributed to the difficulties faced by the Americans, prolonged the fighting, and increased the death toll. This has been mentioned in various books and documentary videos about the battle.



South Tarawa Communication Network Base Station



[South Tarawa Renewable Energy Project \(Phase 2\)](#)

Review the complete project documentation for a detailed description. As stated by the ADB, the proposed project will initiate and contribute to the transformation of the Kiribati ...

[Request Quote](#)

South Tarawa

South Tarawa (Gilbertese: Tarawa Teinainano) is the capital and hub of the Republic of Kiribati and home to more than half of Kiribati's population. [2] The South Tarawa population centre ...

[Request Quote](#)



South Tarawa

OverviewAdministrationGeographyHistoryEnvironmentEconomyEducationVisiting

South Tarawa (Gilbertese: Tarawa Teinainano) is the capital and hub of the Republic of Kiribati and home to more than half of Kiribati's population. The South Tarawa population centre consists of all the small islets from Betio in the west to Bonriki and Tanaea in the north-east, connected by the South Tarawa main road, with a population of 63,439 as of 2020 .

[Request Quote](#)

Tarawa on the Web

Cables were laid in raceway in the concrete floor with an electrical panel located on the far wall.



Note the M1 Garand and the US canteen in the lower left corner. The radio ...


[Request Quote](#)



[South Tarawa Communication Base Station Power Module](#)

The wind-solar-diesel hybrid power supply system of the communication base station is composed of a wind turbine, a solar cell module, an integrated controller for hybrid energy

[Request Quote](#)



3.4 Kiribati Telecommunications , Digital Logistics Capacity ...

Existing Humanitarian Telecoms Systems The United Nations Joint Presence Office is in South Tarawa and has a basic communications centre.

[Request Quote](#)



Kiritimati Developments -- BNL

When completed in 2025, the EMCS will connect South Tarawa in Kiribati, ...

[Request Quote](#)




[South Tarawa Island, Republic of Kiribati](#)



Responding to local concerns, in September 1999 Chinese officials opened their space telemetry tracking and command station on Tarawa atoll in Kiribati to inspection.

[Request Quote](#)



Tarawa Radio Failure

Crucial to the communications network was the battleship USS Maryland, the command- and-control ship of the operation. Maryland was nearly 30 years old. She had been badly damaged ...

[Request Quote](#)

Invitation for Prequalification

The companies are also interested in the possibility of purchasing high demand point capacity for delivery to key network nodes, such as mobile base stations, and the option for individual ...

[Request Quote](#)



Radio Disaster at Tarawa

READ THIS DESCRIPTION A briefing on the failure of radio communications during the Tarawa campaign.


[Request Quote](#)

Kiritimati Developments -- BNL



When completed in 2025, the EMCS will connect South Tarawa in Kiribati, Nauru, and the State of Kosrae in FSM with the State of Pohnpei, FSM. From Pohnpei, there will be onward ...

[Request Quote](#)





Contact Us

For catalog requests, pricing, or partnerships, please visit:

<https://www.energyinnovationday.pl>

Phone: +48 22 335 1273

Email: info@energyinnovationday.pl

Scan the QR code to contact us via WhatsApp.

